



Zoning By-Law No. 07-079

Township of Leeds and the Thousand Islands

Ward 3 Shoreline

Schedule "E"

Scale 1:10000



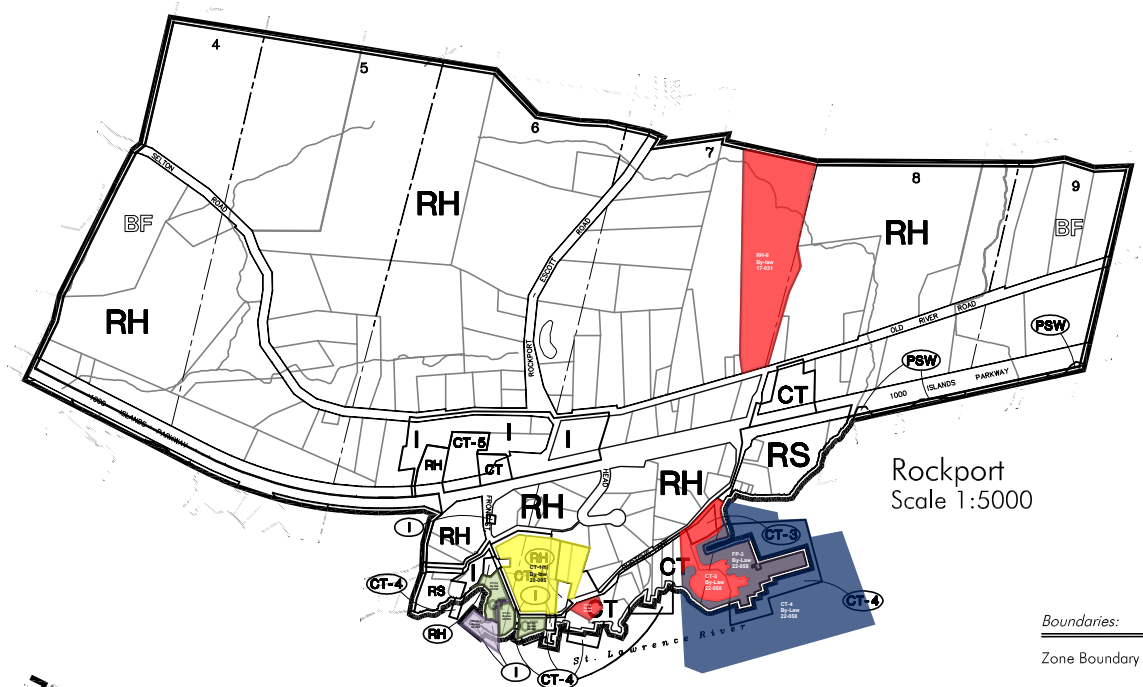
Zone Classifications:

First Density Residential	R1
Second Density Residential	R2
Hamlet Residential	RH
Rural Residential	RR
Shoreline Residential	RS
Island Residential	RI
Mobile Home Park Residential	RMP
Floating Residential	RF
General Commercial	CG
Highway Commercial	CH
Tourist Commercial	CT
Recreational Commercial	CR
Light Industrial	ML
Rural Industrial	MR
Institutional	I
Open Space	OS
Agricultural	AG
Rural	RU
Mineral Resource, Pit	MRP
Mineral Resource, Quarry	MRQ
Mineral Resource, Bedrock	MRB
Mineral Resource, Wollastonite	MRW
Mineral Resource, Aggregate	MRA
Wrecking Yard	WY
Waste Management	WM
Sewage Disposal	SD
Flood Plain	FP
Area of Natural and Scientific Interest	ANSI
Species at Risk	SR
Parking Lot	PL
Provincially Significant Wetland	PSW
Locally Significant Wetland	LSW
Sensitive Lake Trout Lakes (Charleston and Red Horse) See Section "3.29"	

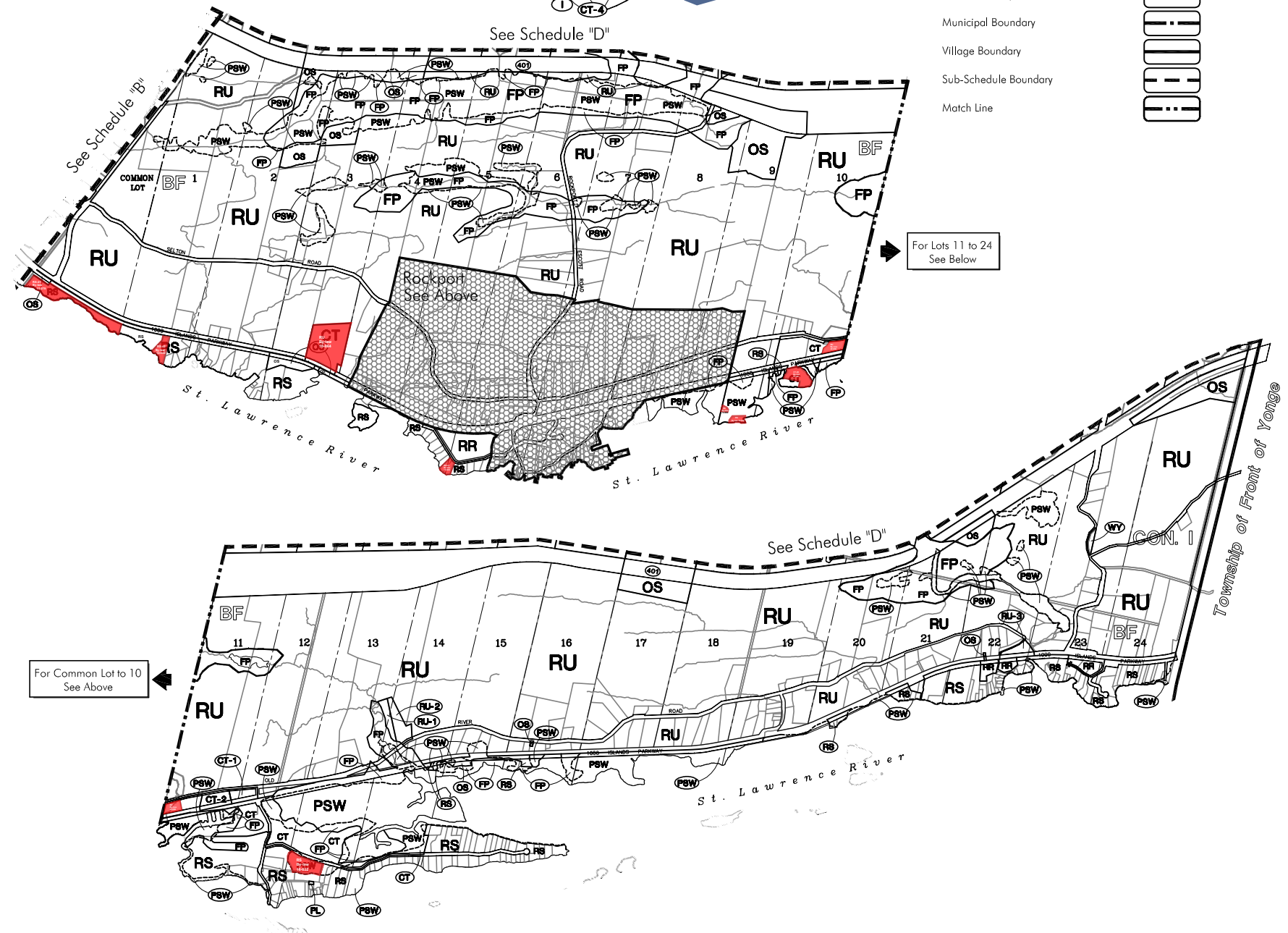
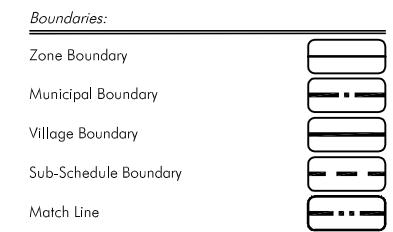
Land within 120m of a PSW zone, 200m of a SR zone, 50m of an ANSI zone or 50m of a LSW zone are regulated in accordance with Section "3.30(c)" of this By-law.

All Crown beds of waterbodies up to the high water mark are zoned Environmental Protection (EP) unless otherwise indicated.

Unless otherwise indicated all islands are zoned Island Residential (RI).



Rockport
Scale 1:5000



For Common Lot to 10
See Above

For Lots 11 to 24
See Below